



EFFECTIVE 29 NOVEMBER 2020

# 747, 748

## West Coast to Burnie

ROUTE NUMBER | ROUTE

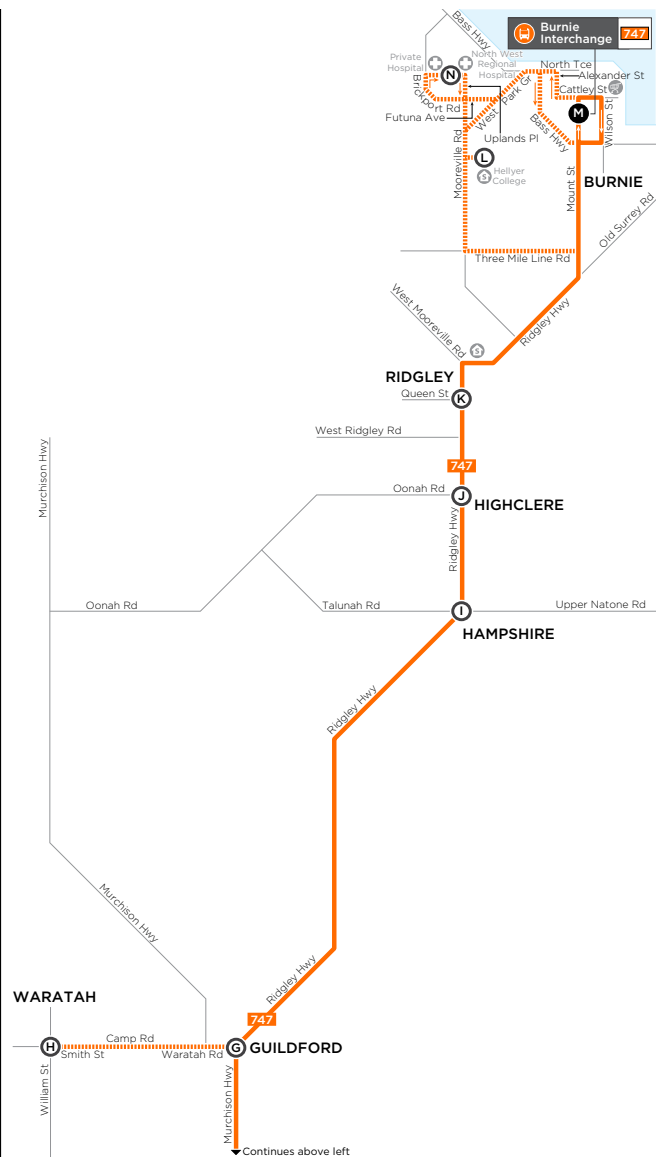
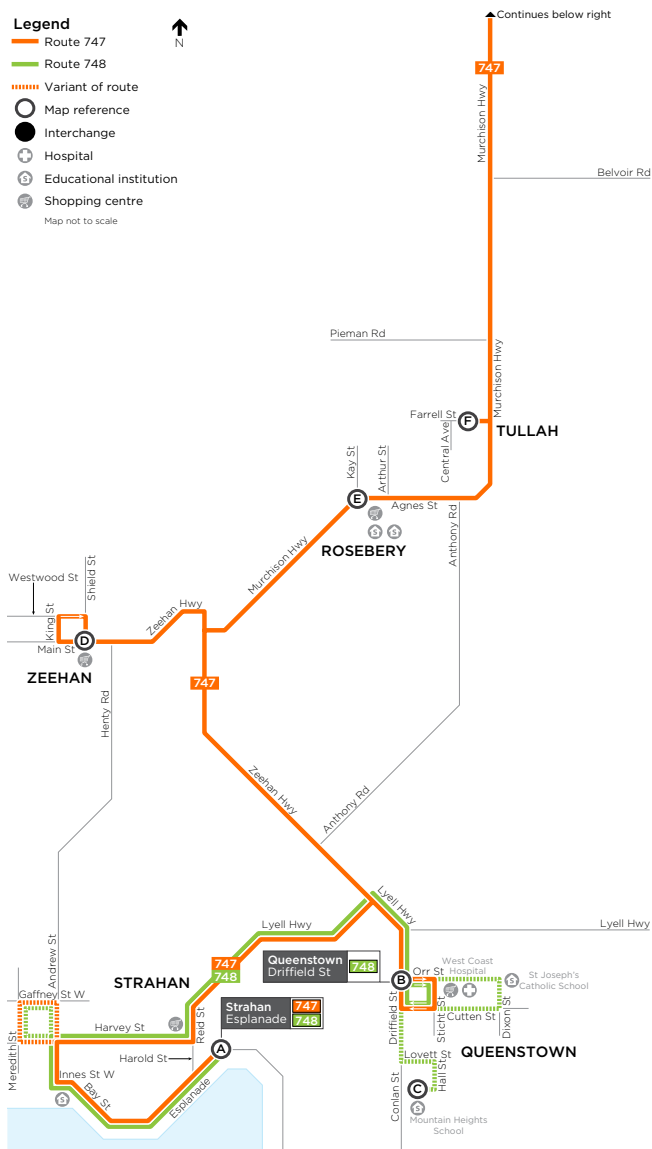
**747** West Coast to Burnie

**748** Strahan to Queenstown

### BUS ROUTE MAP

#### Legend

- Route 747
  - Route 748
  - Variant of route
  - Map reference
  - Interchange
  - ⊕ Hospital
  - 🎓 Educational institution
  - 🛍 Shopping centre
- Map not to scale



WHO OPERATES MY SERVICE?



747, 748  
 tassielink.com.au  
 1300 300 520



ACCESSIBLE SERVICE

All services are operated by wheelchair accessible vehicles.



Online trip information  
[transport.tas.gov.au](http://transport.tas.gov.au)





EFFECTIVE 29 NOVEMBER 2020


# 747, 748

## West Coast to Burnie


### USEFUL INFORMATION

 **HAILING YOUR BUS**  
Signal the bus driver to stop.

 **DON'T MISS YOUR BUS**  
Be at your stop at least ten minutes before your coach is scheduled to depart. If travelling with luggage, please check-in or be at your bus stop 20 minutes before your coach is scheduled to depart to allow for loading and an on-time departure for all passengers.

 **ENQUIRIES**  
For any general enquiries, feedback or more information including timetables, maps and fares, refer to each operator's contact information (below).  
Phone between 9am and 5pm Monday to Friday.

### PLAN YOUR TRIP

 **ONLINE TRIP INFORMATION**  
Visit [www.transport.tas.gov.au](http://www.transport.tas.gov.au) for

- maps and timetables
- fares

Or search for your journey on Google Transit



### WHO OPERATES MY SERVICE?

**Tassielink**  
747, 748  
 [tassielink.com.au](http://tassielink.com.au)  
 1300 300 520



### ACCESSIBLE SERVICE

All services are operated by wheelchair accessible vehicles.



EFFECTIVE 29 NOVEMBER 2020

**747, 748****747** from West Coast towards Burnie**748** from Strahan towards Queenstown

Monday to Friday					
map ref	ROUTE NUMBER	748	747	748	748
		am	am	pm	pm
(A)	Strahan, Esplanade/Harold St	s7:30	v7:30	s4:15	6:45
(B)	Queenstown, Driffield St/Orr St	sm#8:20	8:20	s5:05	7:30
(C)	Mountain Heights School	s8:30	-	-	-
(D)	Zeehan, Main St/Shield St	-	9:00	-	-
(E)	Rosebery, Agnes St Car Park	-	9:30	-	-
(F)	Tullah, Farrell St	-	9:55	-	-
(H)	Waratah, William St/Smith St	-	R10:30	-	-
(I)	Hampshire, Ridgely Hwy/Upper Natone Rd	-	10:50	-	-
(J)	Highclere, Roadhouse	-	11:00	-	-
(K)	Ridgely, Post Office	-	11:05	-	-
(M)	Burnie, Advocate, Mount St	-	11:15	-	-
(N)	North West Regional Hospital	-	11:29	-	-

Saturday			
map ref	ROUTE NUMBER	747	748
		am	pm
(A)	Strahan, Esplanade/Harold St	8:35	7:55
(B)	Queenstown, Driffield St/Orr St	9:20	8:40
(D)	Zeehan, Main St/Shield St	10:00	-
(E)	Rosebery, Agnes St Car Park	10:30	-
(F)	Tullah, Farrell St	10:55	-
(H)	Waratah, William St/Smith St	R11:30	-
(I)	Hampshire, Ridgely Hwy/Upper Natone Rd	11:50	-
(J)	Highclere, Roadhouse	12:00	-
(K)	Ridgely, Post Office	12:05	-
(M)	Burnie, Advocate, Mount St	12:15	-

Sunday/Public Holidays			
map ref	ROUTE NUMBER	747	748
		pm	pm
(A)	Strahan, Esplanade St/Harold St	1:30	9:40
(B)	Queenstown, Driffield St/Orr St	2:15	10:25
(D)	Zeehan, Main St/Shield St	2:55	-
(E)	Rosebery, Agnes St Car Park	3:25	-
(F)	Tullah, Farrell St	3:50	-
(H)	Waratah, William St/Smith St	R4:25	-
(I)	Hampshire, Ridgely Hwy/Upper Natone Rd	4:45	-
(J)	Highclere, Roadhouse	4:55	-
(K)	Ridgely, Post Office	5:00	-
(L)	Hellyer College	H5:10	-
(M)	Burnie, Advocate, Mount St	5:18	-

### Explanations

- R Services Towns on request only and Bookings Require 24 hours notice.
- H Service travels via Hellyer College on Sundays during school term, and on the Sunday prior to each term commencing
- m Service goes to Mountain Heights School and St Josephs Catholic School
- s Service operates on school days only
- v Service operates during school holidays only
- # Passengers from Strahan for Burnie transfer here on school days



Connect to the Redline inter-city service for travel through to Devonport, Launceston and Hobart. For more information on travel options visit [www.transport.tas.gov.au](http://www.transport.tas.gov.au). To access the inter-city timetable visit [www.tasredline.com.au](http://www.tasredline.com.au)

### WHO OPERATES MY SERVICE?

**Tassielink**

747, 748

[tassielink.com.au](http://tassielink.com.au)

1300 300 520



### ACCESSIBLE SERVICE

All services are operated by wheelchair accessible vehicles.

Tasmanian  
GovernmentOnline trip information  
[transport.tas.gov.au](http://transport.tas.gov.au)



EFFECTIVE 29 NOVEMBER 2020

**747, 748****747** from Burnie towards West Coast**748** from Queenstown towards Strahan

Monday to Friday					
map ref	ROUTE NUMBER	748	748	747	747
Days of operation		Mon-Fri	Mon-Fri	Mon-Thu	Friday
		am	pm	pm	pm
(N)	North West Regional Hospital	-	-	2:40	-
(M)	Burnie, Advocate, Mount St	-	-	3:00	2:50
(N)	North West Regional Hospital	-	-	-	3:00
(L)	Hellyer College	-	-	-	s3:05
(K)	Ridgley, Post Office	-	-	3:15	3:15
(J)	Highclere, Roadhouse	-	-	3:20	3:20
(I)	Hampshire, Ridgely Hwy/Upper Natone Rd	-	-	3:25	3:25
(H)	Waratah, William St/Smith St	-	-	R3:50	R3:50
(G)	Guildford, Ridgely/Murchison Hwy	-	-	*3:55	*3:55
(F)	Tullah, Farrell St	-	-	4:30	4:30
(E)	Rosebery, Agnes St Car Park	-	-	4:50	4:50
(D)	Zeehan, Main St/Shield St	-	-	5:20	5:20
(B)	Queenstown, Driffield St/Orr St	6:30	ms2:45	6:00	6:00
(A)	Strahan, Esplanade /Harold St	7:25	s4:00	6:45	6:45

Saturday			
map ref	ROUTE NUMBER	748	747
		am	pm
(M)	Burnie, Advocate, Mount St	-	4:15
(K)	Ridgley, Post Office	-	4:25
(J)	Highclere, Roadhouse	-	4:30
(I)	Hampshire, Ridgely Hwy/Upper Natone Rd	-	4:35
(H)	Waratah, William St/Smith St	-	R5:00
(F)	Tullah, Farrell St	-	5:40
(E)	Rosebery, Agnes St Car Park	-	6:00
(D)	Zeehan, Main St/Shield St	-	6:30
(B)	Queenstown, Driffield St/Orr St	7:50	7:10
(A)	Strahan, Esplanade /Harold St	8:35	7:55

Sunday/Public Holidays			
map ref	ROUTE NUMBER	748	747
		pm	pm
(M)	Burnie, Advocate, Mount St	-	6:00
(K)	Ridgley, Post Office	-	6:10
(J)	Highclere, Roadhouse	-	6:15
(I)	Hampshire, Ridgely Hwy/Upper Natone Rd	-	6:20
(H)	Waratah, William St/Smith St	-	R6:45
(F)	Tullah, Farrell St	-	7:25
(E)	Rosebery, Agnes St Car Park	-	7:45
(D)	Zeehan, Main St/Shield St	-	8:15
(B)	Queenstown, Driffield St/Orr St	12:45	8:55
(A)	Strahan, Esplanade /Harold St	1:30	9:40

### Explanations

- R Services Towns on request only and Bookings Require 24 hours notice.  
 m Service goes to Mountain Heights School and St Josephs Catholic School  
 s Service operates on school days only  
 \* Hold for connecting school bus service at 3:55pm on school days only



Connect to the Redline inter-city service for travel through to Devonport, Launceston and Hobart. For more information on travel options visit [www.transport.tas.gov.au](http://www.transport.tas.gov.au). To access the inter-city timetable visit [www.tasredline.com.au](http://www.tasredline.com.au)

### WHO OPERATES MY SERVICE?

**Tassielink**

747, 748  
[tassielink.com.au](http://tassielink.com.au)  
 1300 300 520



### ACCESSIBLE SERVICE

All services are operated by wheelchair accessible vehicles.



Online trip information  
[transport.tas.gov.au](http://transport.tas.gov.au)