



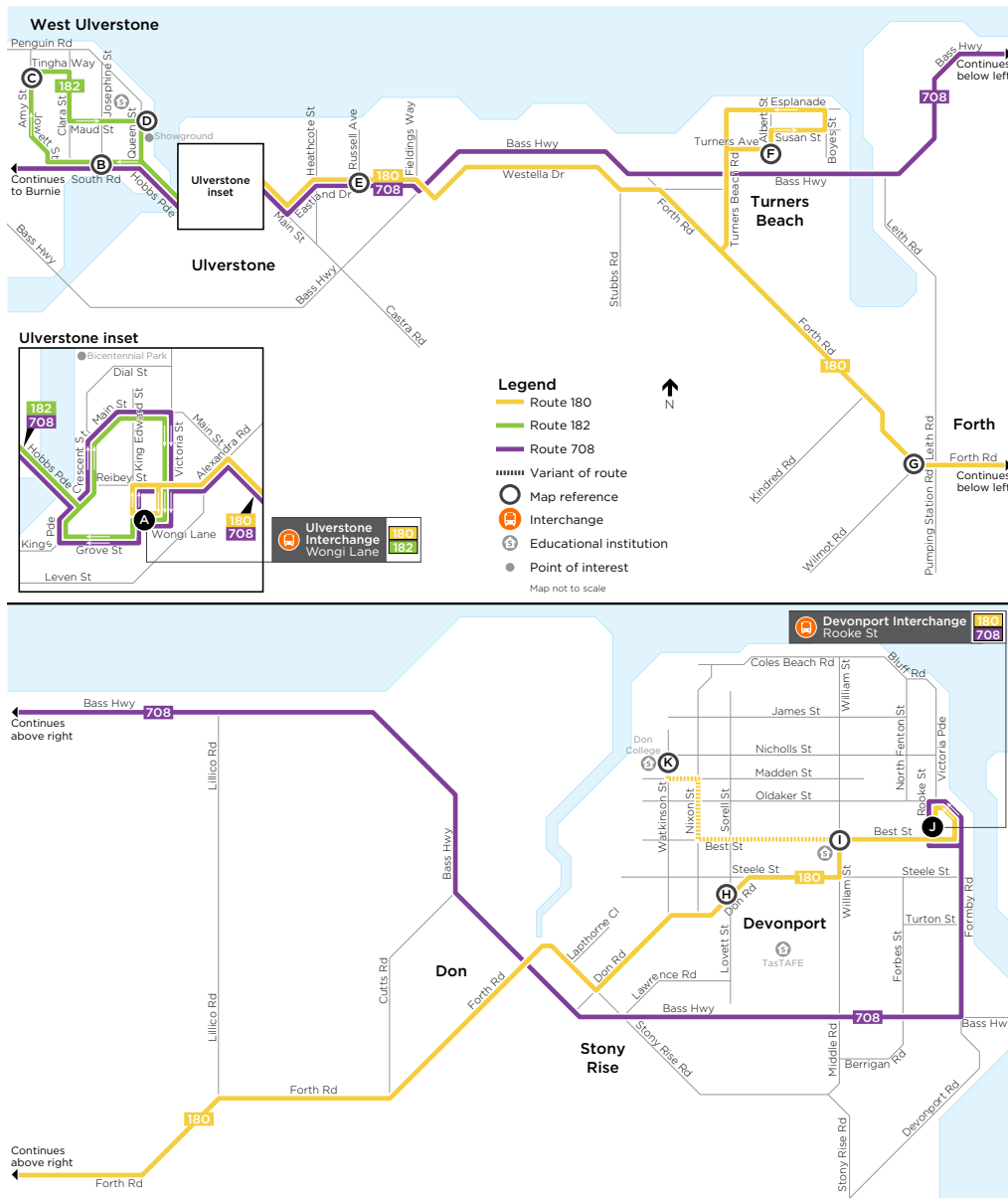
# 180, 182

## Ulverstone to West Ulverstone & Devonport

Route number	Route	Route number	Route
<b>180</b>	Ulverstone to Devonport	<b>182</b>	Ulverstone to West Ulverstone

Also shows part of route 708

### Bus route map



Who operates my service?

**MERSEYLINK**

180, 182, 708

[merseylink.com.au](http://merseylink.com.au)

(03) 6427 7626



Online trip information  
[transport.tas.gov.au](http://transport.tas.gov.au)



# 180, 182

## Ulverstone to West Ulverstone & Devonport



### Useful information



#### Hailing your bus

Signal the bus driver to stop.



#### Accessible service

All services are operated by wheelchair accessible vehicles.



#### Don't miss your bus

Be at your stop at least five minutes before your bus is scheduled to depart, especially if you are travelling with luggage to allow for loading and an on-time departure for all passengers.



#### Using transportme

You can use transportme smartcard for travel with Merseylink. To find out how to apply for a card for your service visit [www.transport.tas.gov.au](http://www.transport.tas.gov.au) and use the transportme app to recharge your card and access real time bus tracking.



#### Enquiries

For any general enquires, feedback or more information including timetables, maps and fares, refer to individual operator contact information (see 'Who operates my service?').

The information shown here was last updated 3 October 2021.



### Plan your trip



#### Online trip information

Visit [www.transport.tas.gov.au](http://www.transport.tas.gov.au) for maps, timetables and fares, or search for your journey on Google Maps or other journey planner apps.

Who operates  
my service?

**MERSEYLINK**

180, 182, 708

[merseylink.com.au](http://merseylink.com.au)

(03) 6427 7626



Online trip information  
[transport.tas.gov.au](http://transport.tas.gov.au)



# 180, 182



## 180, 182 from Ulverstone towards West Ulverstone & Devonport

### Weekdays (Monday to Friday)

map ref	Route number	708	182	182	708	708	182	708	708	708	182	708	
		am	am	am	am	am	am	am	am	am	pm	pm	pm
A	Ulverstone Interchange, Wongi Lane, Stop A	-	6:57	7:13	-	-	9:05	-	-	-	-	1:05	-
B	West Ulverstone, South Rd/Josephine St	6:24	-	-	7:25	8:25	-	9:25	10:25	11:25	12:25	-	1:25
B	West Ulverstone, South Rd opp. Josephine St	-	7:02	7:18	-	-	9:10	-	-	-	-	1:10	-
C	West Ulverstone, Amy St/Tingha Way	-	7:04	7:20	-	-	9:12	-	-	-	-	1:12	-
D	West Ulverstone, Maud St/Queen St	-	7:07	7:23	-	-	9:15	-	-	-	-	1:15	-
A	Ulverstone Interchange, Wongi Lane	-	7:12	7:29	-	-	9:20	-	-	-	-	1:20	-
map ref	Journey continues as route number			180			180						
A	Ulverstone Interchange, Wongi Lane, Stop B	6:29	-	7:29	7:31	8:31	9:21	9:31	10:31	11:31	12:31	-	1:31
E	East Ulverstone, Eastlands Dr/Russell Ave	6:32	-	7:33	7:35	8:35	9:25	9:35	10:35	11:35	12:35	-	1:35
F	Turners Beach, Albert St/Turners Ave	-	-	7:43	-	-	9:35	-	-	-	-	-	-
G	Forth, Forth Rd/Wilmot Rd	-	-	7:53	-	-	9:45	-	-	-	-	-	-
H	Devonport, Don Rd/Lovett St	-	-	8:02	-	-	9:54	-	-	-	-	-	-
I	Fourways, Best St/William St	-	-	8:05	-	-	9:57	-	-	-	-	-	-
J	Devonport Interchange, Rooke St	6:51	-	8:09	7:55	8:54	10:01	9:54	10:54	11:54	12:54	-	1:54
map ref	Journey continues as route number			170									
K	Don College	-	-	8:22	-	-	-	-	-	-	-	-	-

### Weekdays (Monday to Friday) (cont)

map ref	Route number	182	708	708	708	182	708	182	708
		pm	pm	pm	pm	pm	pm	pm	pm
A	Ulverstone Interchange, Wongi Lane, Stop A	1:38	-	-	-	4:25	-	6:20	-
B	West Ulverstone, South Rd/Josephine St	-	2:25	3:25	4:25	-	5:40	-	6:41
B	West Ulverstone, South Rd opp. Josephine St	1:43	-	-	-	4:30	-	6:25	-
C	West Ulverstone, Amy St/Tingha Way	1:45	-	-	-	4:32	-	6:27	-
D	West Ulverstone, Maud St/Queen St	1:48	-	-	-	4:35	-	6:30	-
A	Ulverstone Interchange, Wongi Lane	1:53	-	-	-	4:40	-	6:35	-
map ref	Journey continues as route number	180				180			
A	Ulverstone Interchange, Wongi Lane, Stop B	1:53	2:31	3:31	4:31	4:41	5:46	-	6:46
E	East Ulverstone, Eastlands Dr/Russell Ave	1:57	2:35	3:35	4:35	4:45	5:50	-	6:50
F	Turners Beach, Albert St/Turners Ave	2:07	-	-	-	4:55	-	-	-
G	Forth, Forth Rd/Wilmot Rd	2:17	-	-	-	5:05	-	-	-
H	Devonport, Don Rd/Lovett St	2:26	-	-	-	5:14	-	-	-
I	Fourways, Best St/William St	2:29	-	-	-	5:17	-	-	-
J	Devonport Interchange, Rooke St	2:33	2:54	3:55	4:55	5:21	6:08	-	7:08
map ref	Journey continues as route number								
K	Don College	-	-	-	-	-	-	-	-

### Explanations

- A Time shown is the arrival time into Devonport. This service departs for Don College at 8:12am
- T Service terminates at this point

Who operates my service?

**MERSEYLINK**

180, 182, 708  
[merseylink.com.au](http://merseylink.com.au)  
 (03) 6427 7626



Online trip information  
[transport.tas.gov.au](http://transport.tas.gov.au)



# 180, 182

Saturday													
map ref	Route number	708	182	708	708	708	708	182	708	182	708	708	708
		am	am	am	am	am	pm	pm	pm	pm	pm	pm	pm
A	Ulverstone Interchange, Wongi Lane, Stop A	-	9:03	-	-	-	-	1:05	-	1:38	-	-	-
B	West Ulverstone, South Rd/Josephine St	8:10	-	9:25	10:25	11:25	12:25	-	1:25	-	2:25	3:25	4:25
B	West Ulverstone, South Rd opp. Josephine St	-	9:08	-	-	-	-	1:10	-	1:43	-	-	-
C	West Ulverstone, Amy St/Tingha Way	-	9:10	-	-	-	-	1:12	-	1:45	-	-	-
D	West Ulverstone, Maud St/Queen St	-	9:13	-	-	-	-	1:15	-	1:48	-	-	-
A	Ulverstone Interchange, Wongi Lane	-	9:18	-	-	-	-	1:20	-	1:53	-	-	-
			↓							↓			
map ref	Journey continues as route number		180							180			
A	Ulverstone Interchange, Wongi Lane, Stop B	8:15	9:18	9:31	10:31	11:31	12:31	-	1:31	1:53	2:31	3:31	4:31
E	East Ulverstone, Eastlands Dr/Russell Ave	8:19	9:22	9:35	10:35	11:35	12:35	-	1:35	1:57	2:35	3:35	4:35
F	Turners Beach, Albert St/Turners Ave	-	9:32	-	-	-	-	-	-	2:07	-	-	-
G	Forth, Forth Rd/Wilmot Rd	-	9:42	-	-	-	-	-	-	2:17	-	-	-
H	Devonport, Don Rd/Lovett St	-	9:51	-	-	-	-	-	-	2:26	-	-	-
I	Fourways, Best St/William St	-	9:54	-	-	-	-	-	-	2:29	-	-	-
J	Devonport Interchange, Rooke St	8:38	9:57	9:54	10:54	11:54	12:54	-	1:54	2:32	2:54	3:55	4:55

Saturday (cont)				
map ref	Route number	708	182	708
		pm	pm	pm
A	Ulverstone Interchange, Wongi Lane, Stop A	-	5:53	-
B	West Ulverstone, South Rd/Josephine St	5:40	-	6:41
B	West Ulverstone, South Rd opp. Josephine St	-	5:58	-
C	West Ulverstone, Amy St/Tingha Way	-	6:00	-
D	West Ulverstone, Maud St/Queen St	-	6:02	-
A	Ulverstone Interchange, Wongi Lane	-	6:07	-
map ref	Journey continues as route number			
A	Ulverstone Interchange, Wongi Lane, Stop B	5:45	-	6:46
E	East Ulverstone, Eastlands Dr/Russell Ave	5:49	-	6:50
F	Turners Beach, Albert St/Turners Ave	-	-	-
G	Forth, Forth Rd/Wilmot Rd	-	-	-
H	Devonport, Don Rd/Lovett St	-	-	-
I	Fourways, Best St/William St	-	-	-
J	Devonport Interchange, Rooke St	6:08	-	7:08

Sunday/public holiday						
map ref	Route number	708	708	708	708	708
		am	am	pm	pm	pm
B	West Ulverstone, South Rd/Josephine St	8:10	10:25	12:25	2:25	4:25
A	Ulverstone Interchange, Wongi Lane, Stop B	8:15	10:31	12:31	2:31	4:31
E	East Ulverstone, Eastlands Dr/Russell Ave	8:19	10:35	12:35	2:35	4:35
J	Devonport Interchange, Rooke St	8:38	10:54	12:54	2:54	4:55



Refer to the timetable for routes 190, 708 for bus services between **Ulverstone and Burnie**

Who operates my service?

**MERSEYLINK**

180, 182, 708  
[merseylink.com.au](http://merseylink.com.au)  
 (03) 6427 7626



Online trip information  
[transport.tas.gov.au](http://transport.tas.gov.au)



# 180, 182



## 180, 182 from Devonport towards Ulverstone & West Ulverstone

### Weekdays (Monday to Friday)

map ref	Route number	-	-	708	708	180	708	708	708	708	180	708	-
		am	am	am	am	am	am	am	am	am	pm	pm	pm
(K)	Don College (Eastern Side)	-	-	-	-	-	-	-	-	-	-	-	-
(J)	Devonport Interchange, Rooke St, Stop B	-	-	7:00	8:00	8:25	9:00	10:00	11:00	12:00	12:26	1:00	-
(I)	Fourways, Best St/William St	-	-	-	-	8:28	-	-	-	-	12:29	-	-
(H)	Devonport, Don Rd/Lovett St	-	-	-	-	8:31	-	-	-	-	12:32	-	-
(G)	Forth, Forth Rd/Wilmot Rd	-	-	-	-	8:40	-	-	-	-	12:41	-	-
(F)	Turners Beach, Albert St/Turners Ave	-	-	-	-	8:50	-	-	-	-	12:51	-	-
(E)	East Ulverstone, Eastlands Dr/Russell Ave	-	-	7:16	8:17	8:58	9:16	10:16	11:16	12:16	12:59	1:16	-
(A)	Ulverstone Interchange, Wongi Lane	-	-	-	-	9:05	-	-	-	-	1:05	-	-

map ref	Journey continues as route number	182	182			182					182		182
(A)	Ulverstone Interchange, Wongi Lane, Stop A	6:57	7:13	7:20	8:21	9:05	9:20	10:20	11:20	12:20	1:05	1:20	1:38
(B)	West Ulverstone, South Rd opp. Josephine St	7:02	7:18	7:24	8:25	9:10	9:24	10:24	11:24	12:24	1:10	1:24	1:43
(C)	West Ulverstone, Amy St/Tingha Way	7:04	7:20	-	-	9:12	-	-	-	-	1:12	-	1:45
(D)	West Ulverstone, Maud St/Queen St	7:07	7:23	-	-	9:15	-	-	-	-	1:15	-	1:48
(A)	Ulverstone Interchange, Wongi Lane	T7:12	D7:29	-	-	D9:20	-	-	-	-	T1:20	-	D1:53

### Weekdays (Monday to Friday) (cont)

map ref	Route number	708	708	180	708	708	180	708	708
		pm	pm	pm	pm	pm	pm	pm	pm
(K)	Don College (Eastern Side)	-	-	u3:32	-	-	-	-	-
(J)	Devonport Interchange, Rooke St, Stop B	2:00	*3:00	3:45	4:00	5:15	5:40	6:16	*7:35
(I)	Fourways, Best St/William St	-	-	3:48	-	-	5:43	-	-
(H)	Devonport, Don Rd/Lovett St	-	-	3:51	-	-	5:46	-	-
(G)	Forth, Forth Rd/Wilmot Rd	-	-	4:00	-	-	5:55	-	-
(F)	Turners Beach, Albert St/Turners Ave	-	-	4:10	-	-	6:05	-	-
(E)	East Ulverstone, Eastlands Dr/Russell Ave	2:16	3:16	4:18	4:16	5:32	6:13	6:32	7:51
(A)	Ulverstone Interchange, Wongi Lane	-	-	4:25	-	-	6:20	-	-

map ref	Journey continues as route number			182			182		
(A)	Ulverstone Interchange, Wongi Lane, Stop A	2:20	3:20	4:25	4:20	5:36	6:20	6:36	7:55
(B)	West Ulverstone, South Rd opp. Josephine St	2:24	3:24	4:30	4:24	5:40	6:25	6:40	7:59
(C)	West Ulverstone, Amy St/Tingha Way	-	-	4:32	-	-	6:27	-	-
(D)	West Ulverstone, Maud St/Queen St	-	-	4:35	-	-	6:30	-	-
(A)	Ulverstone Interchange, Wongi Lane	-	-	D4:40	-	-	T6:35	-	-

### Explanations

- \* Service will hold for connecting Route 705 from Launceston
- D Service continues on to Devonport
- T Service terminates at this point
- u Service departs Don College at 3:32pm displaying Route 171. At Rooke St, bus continues on as Route 180 to Ulverstone on school days only. Passengers may remain on bus

Who operates my service?

**MERSEYLINK**

180, 182, 708  
merseylink.com.au  
(03) 6427 7626



Online trip information  
transport.tas.gov.au



# 180, 182

Saturday													
map ref	Route number	708	-	708	708	708	708	180	708	-	708	708	708
		am	am	am	am	am	pm	pm	pm	pm	pm	pm	pm
J	Devonport Interchange, Rooke St, Stop B	8:00	-	9:00	10:00	11:00	12:00	12:26	1:00	-	2:00	*3:00	4:00
I	Fourways, Best St/William St	-	-	-	-	-	-	12:29	-	-	-	-	-
H	Devonport, Don Rd/Lovett St	-	-	-	-	-	-	12:32	-	-	-	-	-
G	Forth, Forth Rd/Wilmot Rd	-	-	-	-	-	-	12:41	-	-	-	-	-
F	Turners Beach, Albert St/Turners Ave	-	-	-	-	-	-	12:51	-	-	-	-	-
E	East Ulverstone, Eastlands Dr/Russell Ave	8:16	-	9:16	10:16	11:16	12:16	12:59	1:16	-	2:16	3:16	4:16
A	Ulverstone Interchange, Wongi Lane	-	-	-	-	-	-	1:05	-	-	-	-	-
↓													
map ref	Journey continues as route number		182					182		182			
A	Ulverstone Interchange, Wongi Lane, Stop A	8:20	9:03	9:20	10:20	11:20	12:20	1:05	1:20	1:38	2:20	3:20	4:20
B	West Ulverstone, South Rd opp. Josephine St	8:24	9:08	9:24	10:24	11:24	12:24	1:10	1:24	1:43	2:24	3:24	4:24
C	West Ulverstone, Amy St/Tingha Way	-	9:10	-	-	-	-	1:12	-	1:45	-	-	-
D	West Ulverstone, Maud St/Queen St	-	9:13	-	-	-	-	1:15	-	1:48	-	-	-
A	Ulverstone Interchange, Wongi Lane	-	D9:18	-	-	-	-	T1:20	-	D1:53	-	-	-

Saturday (cont)				
map ref	Route number	708	180	708
		pm	pm	pm
J	Devonport Interchange, Rooke St, Stop B	5:15	5:15	*7:35
I	Fourways, Best St/William St	-	5:18	-
H	Devonport, Don Rd/Lovett St	-	5:21	-
G	Forth, Forth Rd/Wilmot Rd	-	5:30	-
F	Turners Beach, Albert St/Turners Ave	-	5:40	-
E	East Ulverstone, Eastlands Dr/Russell Ave	5:31	5:48	7:51
A	Ulverstone Interchange, Wongi Lane	-	5:53	-
↓				
map ref	Journey continues as route number		182	
A	Ulverstone Interchange, Wongi Lane, Stop A	5:35	5:53	7:55
B	West Ulverstone, South Rd opp. Josephine St	5:39	5:58	7:59
C	West Ulverstone, Amy St/Tingha Way	-	6:00	-
D	West Ulverstone, Maud St/Queen St	-	6:02	-
A	Ulverstone Interchange, Wongi Lane	-	T6:07	-



Sunday/public holiday							
map ref	Route number	708	708	708	708	708	708
		am	am	pm	pm	pm	pm
J	Devonport Interchange, Rooke St, Stop B	9:00	11:00	1:00	*3:00	5:15	*7:35
E	East Ulverstone, Eastlands Dr/Russell Ave	9:16	11:16	1:16	3:16	5:31	7:51
A	Ulverstone Interchange, Wongi Lane, Stop A	9:20	11:20	1:20	3:20	5:35	7:55
B	West Ulverstone, South Rd opp. Josephine St	9:24	11:24	1:24	3:24	5:39	7:59



Refer to the timetable for **routes 190, 708** for bus services between **Ulverstone and Burnie**

Who operates my service?

**MERSEYLINK**

180, 182, 708  
 merseylink.com.au  
 (03) 6427 7626



Online trip information  
[transport.tas.gov.au](http://transport.tas.gov.au)